

PLANO DE AERÓDROMO-OACI

41°17'49"N
002°04'42"E

ELEV 4

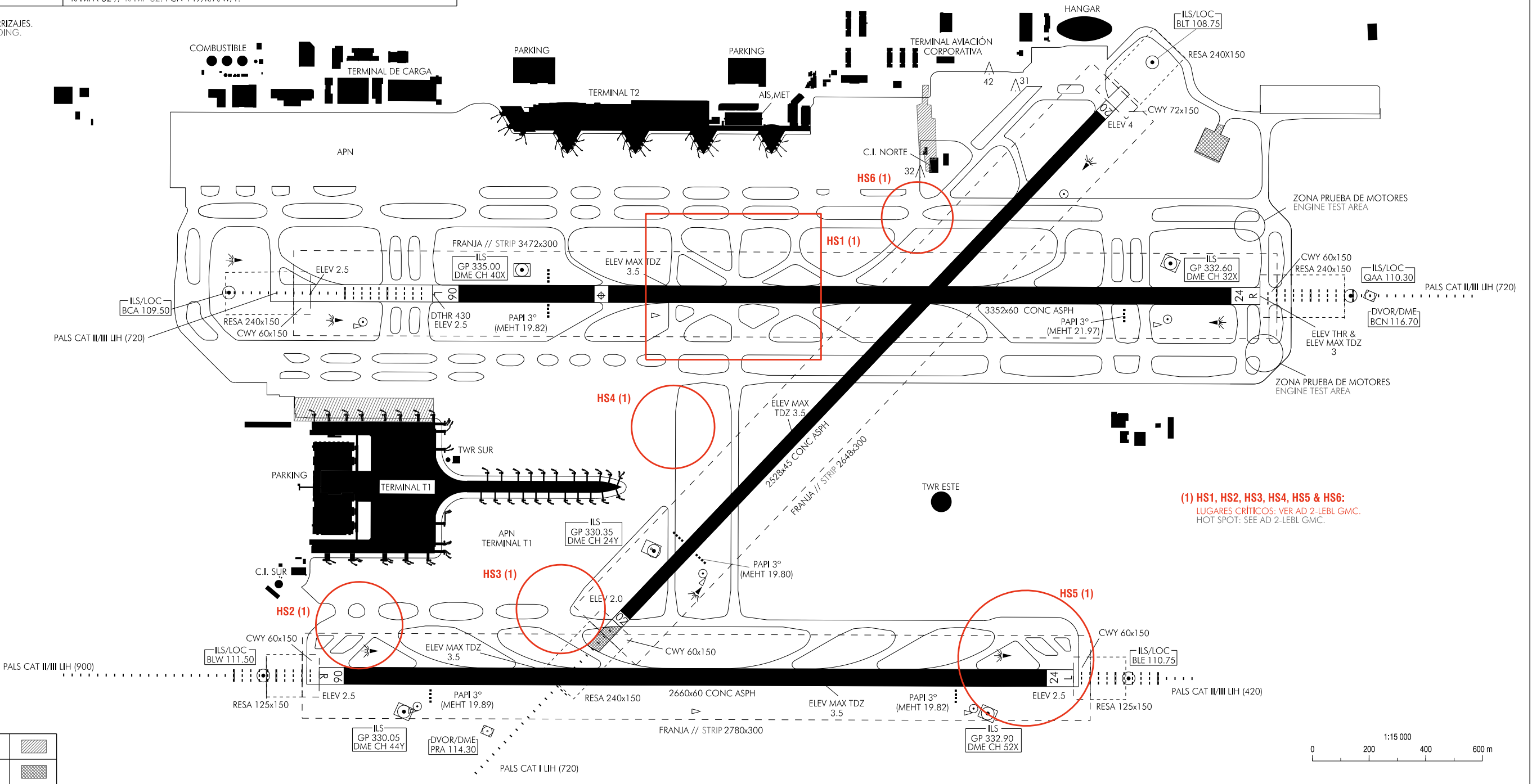
TWR	118.105
	118.330
CLR	121.805

GMC N	121.705
GMC C	121.655
GMC S	122.230

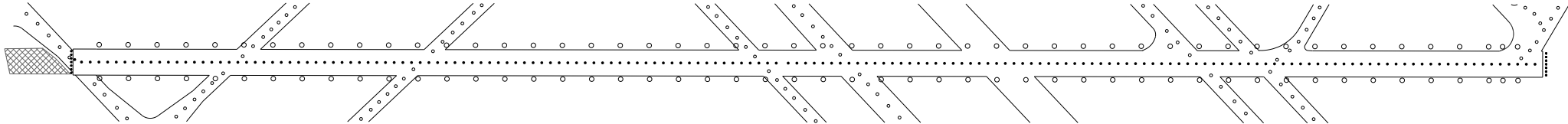
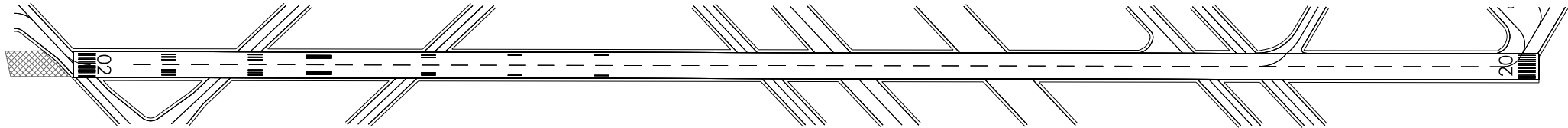
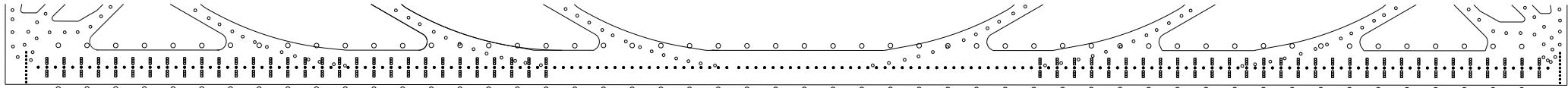
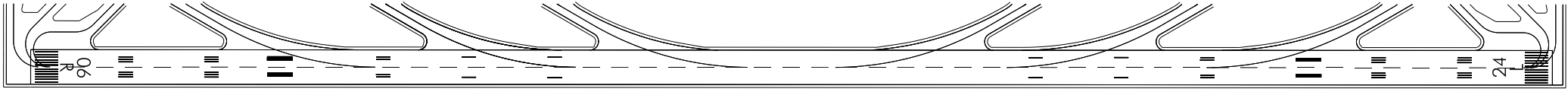
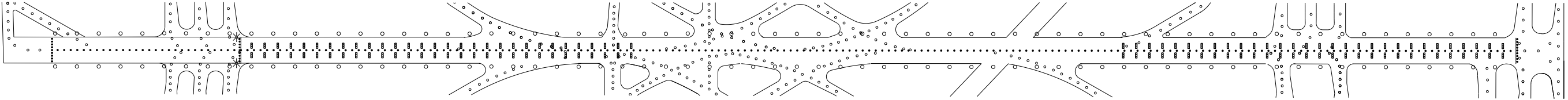
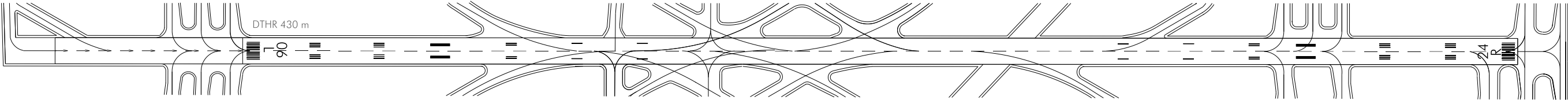
BARCELONA / Josep Tarradellas Barcelona-El Prat

RWY	DIRECCIÓN DIRECTION	THR	RESISTENCIA STRENGTH
02	018°	41°17'15.93"N 002°05'05.41"E	RWY 02/20: PCN 91/F/A/W/T RWY 06L/24R: PCN 88/F/A/W/T RWY 06R/24L: PCN 126/F/A/W/T
20 (1)	198°	41°18'33.46"N 002°05'40.78"E	TWY: PCN 61/F/A/W/T EXC: B6 a // to B11: PCN 59/F/A/W/T; D4, R1 a // to R6: PCN 55/F/A/W/T; ES1, FS1, GS1, HS1, LS1, MS1: PCN 141/R/A/W/T; G1 a // to G3, G10 a // to G12, K1, K11, M16, N16, S11 a // to S13, Y5 a // to Y7, Z5 a // to Z7 PCN 70/R/B/W/T; U4 a // to U6: PCN 120/F/A/W/T.
06L	064°	41°17'41.44"N 002°04'19.02"E	
24R	244°	41°18'20.61"N 002°06'13.43"E	APN: RAMP-A-0 // RAMP-0: PCN 50/R/B/W/T; RAMPAS-1 & 2 // RAMPAS-1 & 2: PCN 79/R/B/W/T; RAMPAS-3 & 9 // RAMPAS-3 & 9: PCN 87/R/B/W/T; RAMPAS-10 a 17 // RAMPAS-10 to 17: PCN 141/R/A/W/T; RAMP-A-30 // RAMP-30: PCN 118/F/A/W/T; RAMP-A-31 // RAMP-31: PCN 148/R/A/W/T; RAMP-A-32 // RAMP-32: PCN 149/R/A/W/T.
06R	064°	41°16'56.32"N 002°04'27.66"E	
24L	244°	41°17'31.99"N 002°06'11.81"E	


(1) NO UTILIZABLE PARA ATERRIZAJES.
NOT AVAILABLE FOR LANDING.



ZONA NO VISIBLE DESDE TWR AREA NOT VISIBLE FROM TWR	
ZONA NO UTILIZABLE AREA NOT USABLE	



ZONA NO UTILIZABLE
AREA NOT USABLE



CAMBIOS: DESIGNADOR DE PISTAS 06R/24L, 06L/24R.
CHANGES: RWYS 06R/24L, 06L/24R DESIGNATOR.